

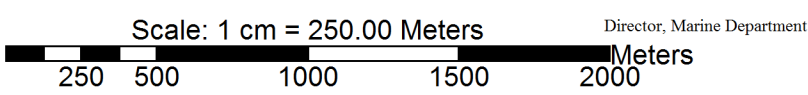


Plan No.

UPPER JELLINGHAM SHOAL

SURVEYED : 19th to 21st February, 2021

By : J. Mukherjee & D. S. Dalai

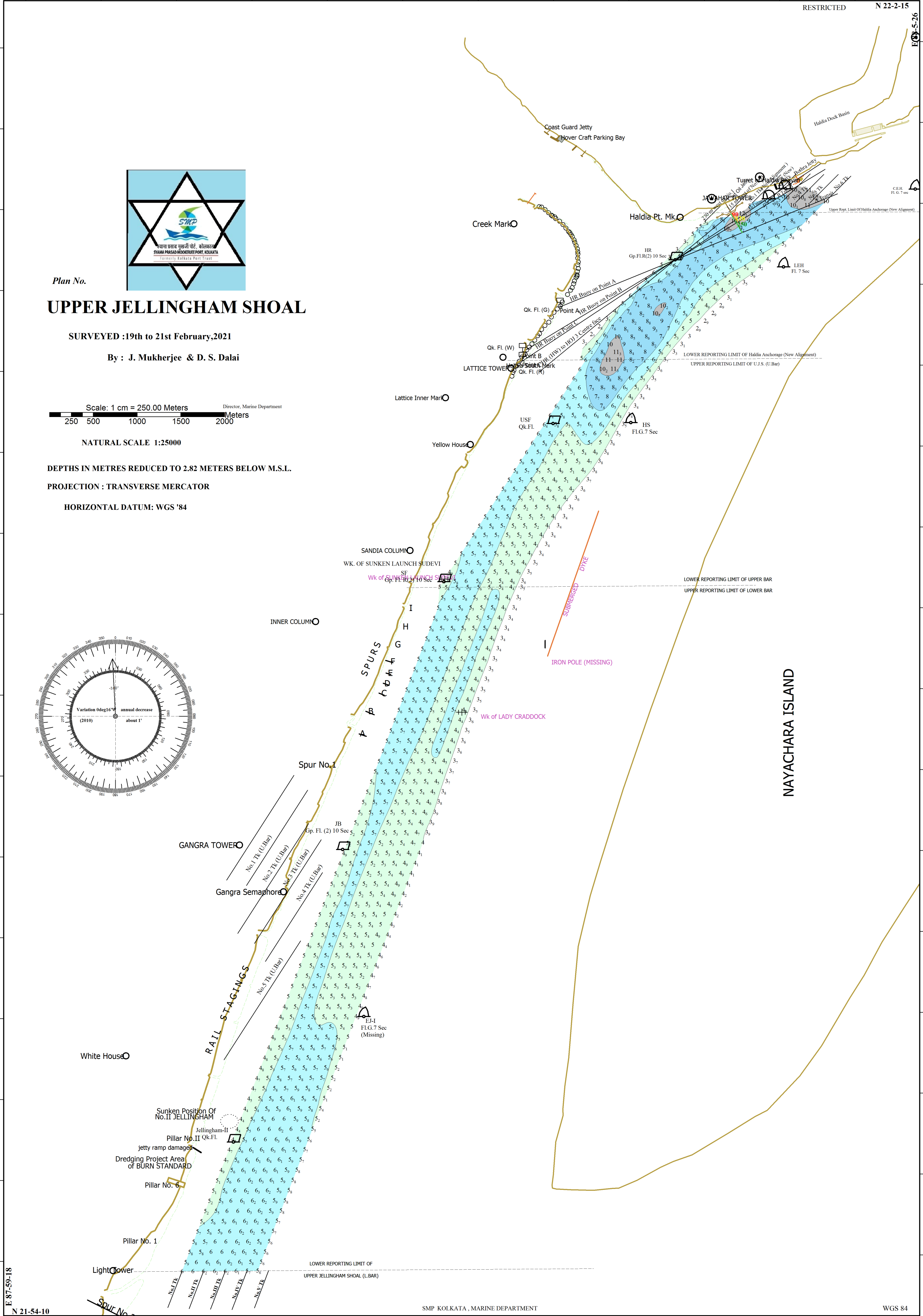
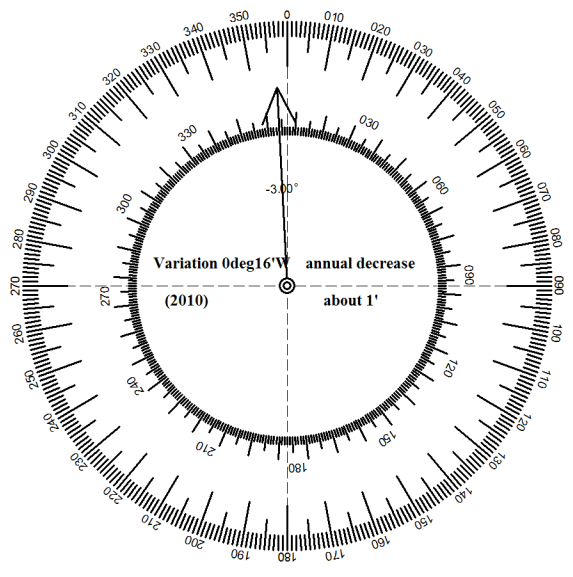


NATURAL SCALE 1:25000

DEPTHS IN METRES REDUCED TO 2.82 METERS BELOW M.S.L.

PROJECTION : TRANSVERSE MERCATOR

HORIZONTAL DATUM: WGS '84



E 87° 59' 18"

N 21-54-10

SMP KOLKATA, MARINE DEPARTMENT

WGS 84